
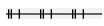















Warren Dunes State Park Trails





LEGEND


-  Paved road
-  Railroad
-  Bike route
-  Foot trail
-  Hunting area
-  Boundary
-  Bridge
-  Wetland
-  Parking
-  Bike rack
-  Public toilet
-  Scenic bench
-  Beach access
-  Picnic shelter
-  Trail access

(WDSP) PREPARED BY TREKKMODE AKA PAT FISHER

(LMWT)

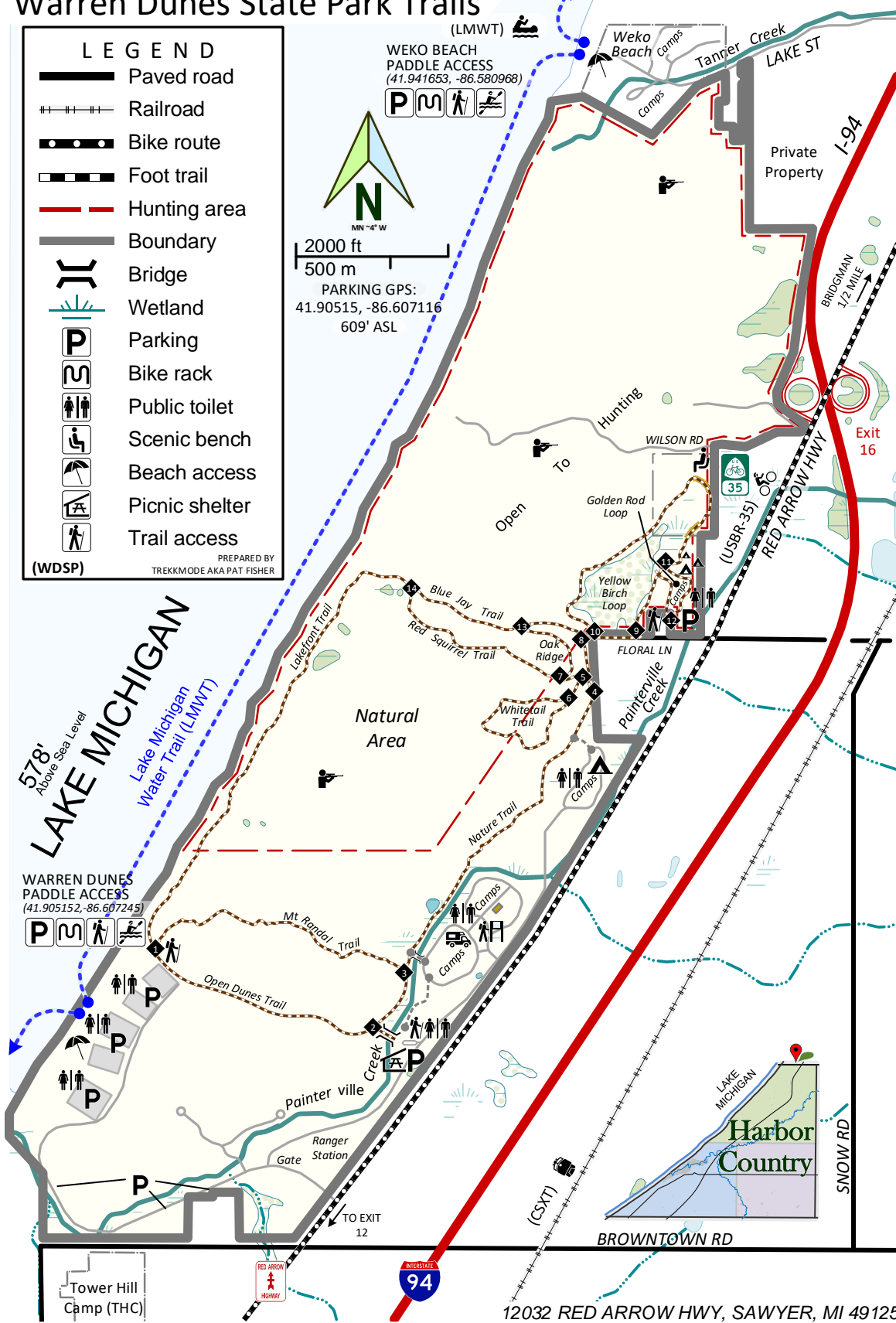
WEKO BEACH
PADDLE ACCESS
(41.941653, -86.580968)

 N
MN 74°W

2000 ft
500 m

PARKING GPS:
41.90515, -86.607116
609' ASL



This map, as depicted, is for discussion purposes only...

WARREN DUNES
PADDLE ACCESS
(41.905152, -86.607245)

578'
Above Sea Level

LAKE MICHIGAN

Lake Michigan
Water Trail (LMWT)

Tower Hill
Camp (THC)

12032 RED ARROW HWY, SAWYER, MI 49125

